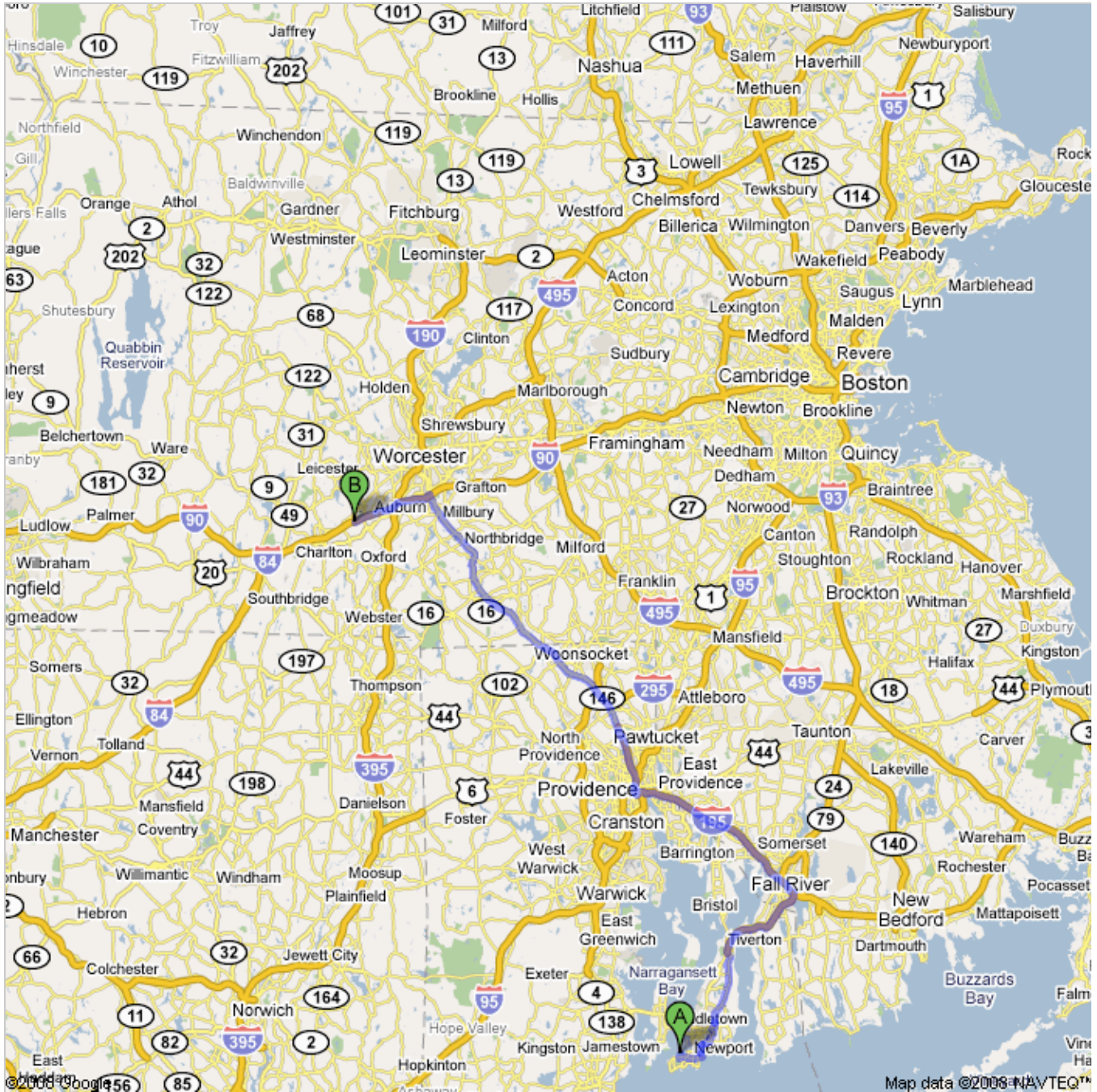




Directions to I-90 W/Massachusetts Turnpike/Mass Pike
84.4 mi – about 1 hour 55 mins

Save trees. Go green!

Download Google Maps on your phone at google.com/gmm





20 Fort Adams Dr Newport, RI 02840

1. Head **southwest** on **Fort Adams Dr** toward **Lincoln Dr**
About 1 min



go 0.4 mi
total 0.4 mi

2. Turn **left** at **Harrison Ave**
About 2 mins



go 0.5 mi
total 0.9 mi

3. Continue on **Beacon Hill Rd**



go 0.2 mi
total 1.1 mi

← 4. Slight left at **Brenton Rd**



go 495 ft
total 1.2 mi

→ 5. Turn **right** at **Wickham Rd**
About 1 min



go 0.3 mi
total 1.4 mi

← 6. Slight left at **Ruggles Ave**
About 3 mins



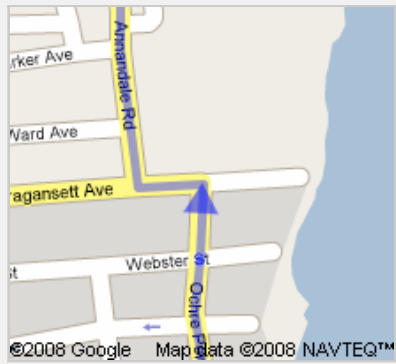
go 1.2 mi
total 2.6 mi

← 7. Turn **left** at **Ochre Point Ave**
About 1 min



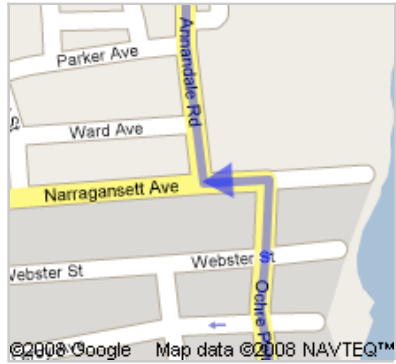
go 0.5 mi
total 3.1 mi

← 8. Turn **left** at **Narragansett Ave**



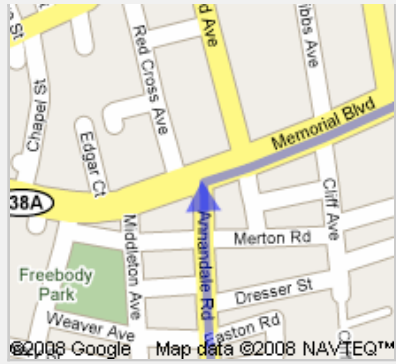
go 433 ft
total 3.2 mi

→ 9. Turn **right** at **Annandale Rd**
About 1 min



go 0.6 mi
total 3.7 mi

→ 10. Turn **right** at **Memorial Blvd/RI-138A N**
Continue to follow RI-138A N
About 3 mins



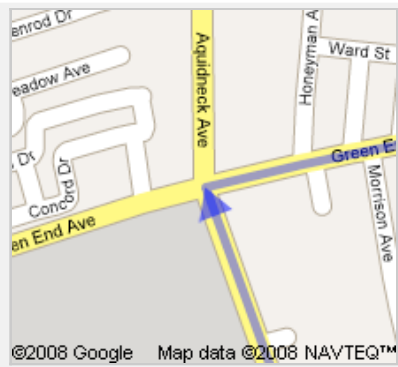
go 1.0 mi
total 4.8 mi

← 11. Slight **left** at **Aquidneck Ave/RI-138A**
About 4 mins



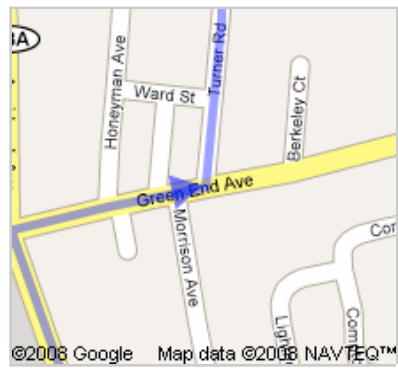
go 1.4 mi
total 6.2 mi

➔ 12. Turn **right** at **Green End Ave**
About 1 min



go 0.3 mi
total 6.4 mi

➤ 13. Turn **left** at **Turner Rd**
About 4 mins



go 1.2 mi
total 7.6 mi

➔ 14. Slight **right** at **E Main Rd/RI-138**
About 10 mins



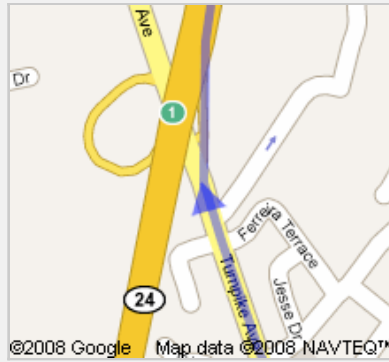
go 5.5 mi
total 13.1 mi

➤ 15. Slight **left** at **Turnpike Ave**
About 2 mins



go 0.6 mi
total 13.8 mi

16. Take the ramp onto **RI-24 N**
Entering Massachusetts
About 7 mins



go 6.9 mi
total 20.7 mi

17. Continue on **RT-24 N**
About 2 mins



go 1.9 mi
total 22.6 mi

18. Take exit **4** to merge onto **I-195 W** toward
Providence R.I.
Entering Rhode Island
About 19 mins



go 18.1 mi
total 40.7 mi

19. Take the exit onto **I-95 N/US-6 W** toward **Boston**
Continue to follow I-95 N
About 2 mins



go 1.3 mi
total 42.0 mi

- ➔ 20. Slight **right** at **RI-146 N** (signs for **Woonsocket/RI-146 N**)
Entering Massachusetts
About 21 mins



go 16.2 mi
total 58.2 mi

- 21. Continue on **RT-146 N/Worcester-Providence Turnpike**
About 20 mins



go 18.0 mi
total 76.2 mi

- ➔ 22. Slight **right** (signs for **Springfield/US-20/Boston/I-90**)
About 1 min



go 0.4 mi
total 76.6 mi

- ➔ 23. Turn **left** to merge onto **I-90 W/Massachusetts Turnpike/Mass Pike**
Partial toll road
About 9 mins



go 7.8 mi
total 84.4 mi



I-90 W/Massachusetts Turnpike/Mass Pike

These directions are for planning purposes only. You may find that construction projects, traffic, weather, or other events may cause conditions to differ from the map results, and you should plan your route accordingly. You must obey all signs or notices regarding your route.

Map data ©2008 NAVTEQ™