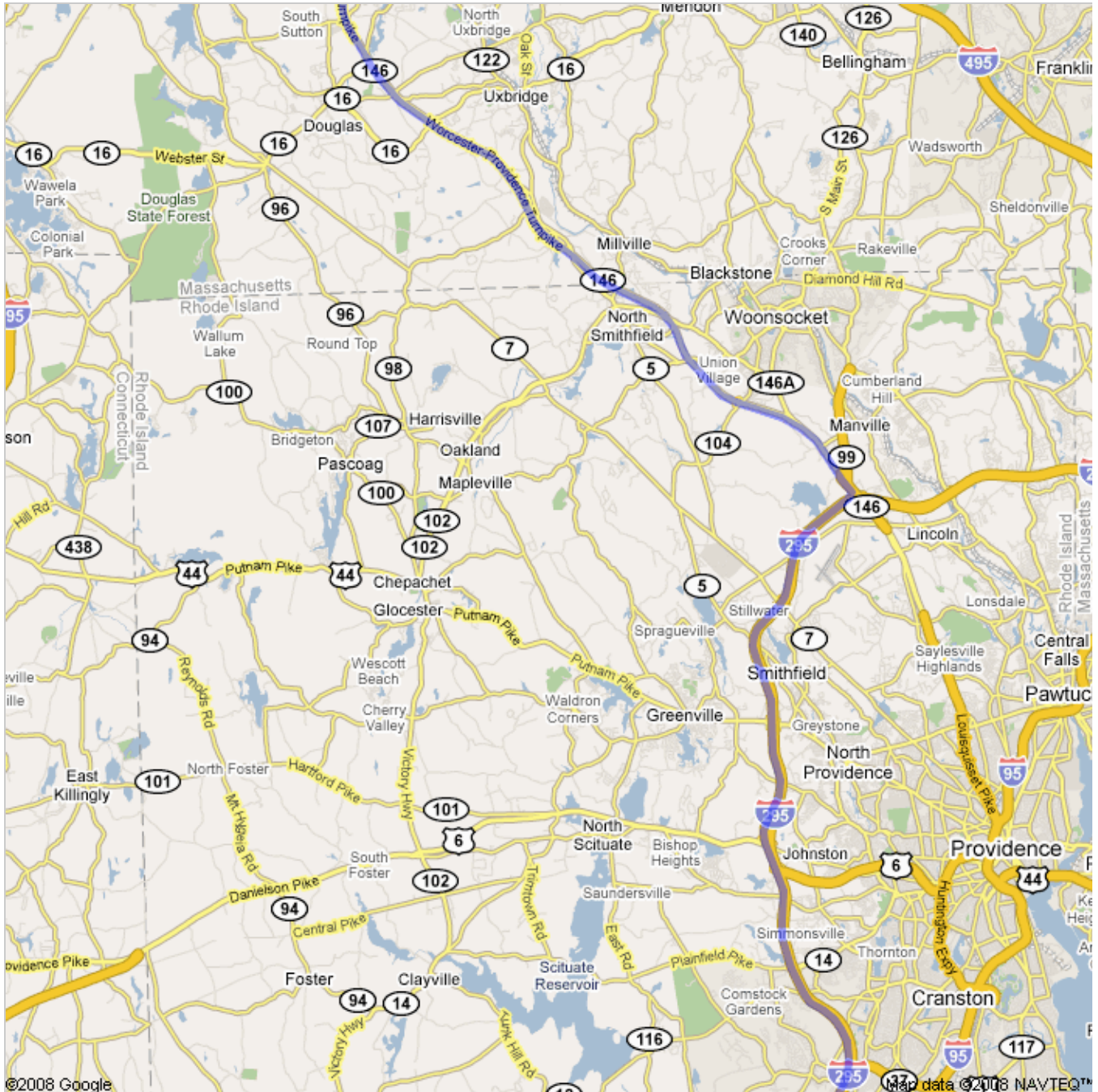




Directions to 20 Fort Adams Dr, Newport, RI 02840  
78.7 mi – about 1 hour 47 mins

**Save trees. Go green!**

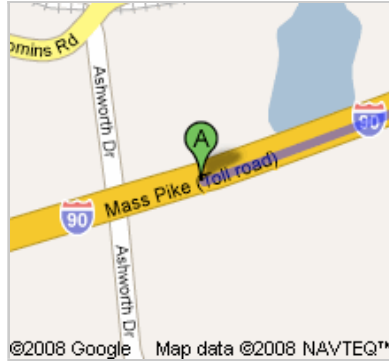
Download Google Maps on your phone at [google.com/gmm](http://google.com/gmm)





### I-90 E/Massachusetts Turnpike/Mass Pike

1. Head **east** on **I-90 E/Massachusetts Turnpike/Mass Pike**  
**Toll road**  
About 5 mins



go 5.2 mi  
total 5.2 mi

2. Take exit **10A** toward **US-20/RT-146/Worcester/Providence**  
**Partial toll road**  
About 2 mins



go 0.7 mi  
total 5.9 mi

- ➔
3. Keep **right** at the fork, follow signs for **US-20 E/RT-146/Worcester** and merge onto **RT-122A S/RT-146 S/Worcester Providence Turnpike**  
Continue to follow **RT-146 S/Worcester Providence Turnpike**  
Entering **Rhode Island**  
About 21 mins



go 18.1 mi  
total 24.0 mi

- 4. Continue on **RI-146 S/N Smithfield Expy**  
Continue to follow RI-146 S  
About 10 mins



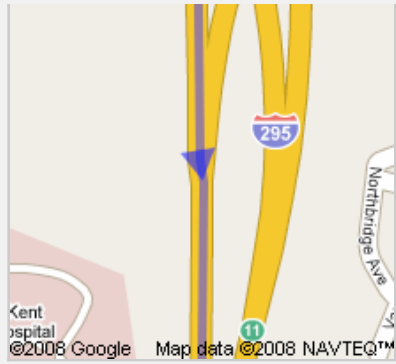
go 7.2 mi  
total 31.2 mi

- 5. Take the exit onto **I-295 S** toward **Warwick**  
About 18 mins



go 18.6 mi  
total 49.8 mi

- 6. Merge onto **I-95 S**  
About 4 mins



go 3.0 mi  
total 52.8 mi

- ← 7. Slight **left** at **RI-4 S** (signs for **N Kingstown/RI-4 S**)  
About 11 mins



go 10.0 mi  
total 62.8 mi

➔ 8. Slight **right** at **Tower Hill Rd/US-1 S**  
About 1 min



go 0.7 mi  
total 63.5 mi

9. Merge onto **RI-138 E** via the ramp to **Newport/Jamestown/Bridges**  
**Partial toll road**  
About 15 mins



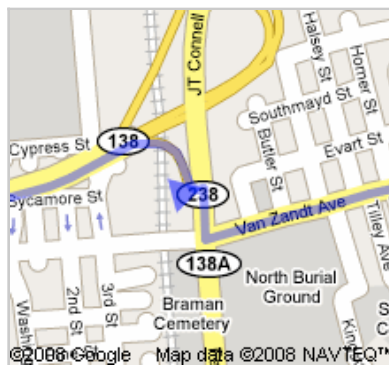
go 9.2 mi  
total 72.7 mi

10. Take the **RI-238 S** exit toward **Scenic Newport**



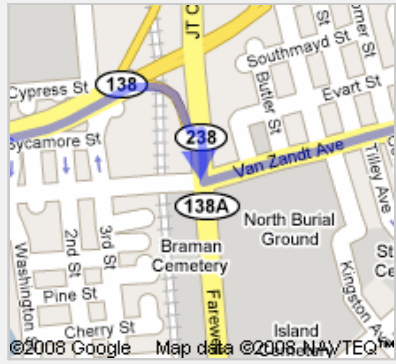
go 0.1 mi  
total 72.9 mi

➔ 11. Turn **right** at **JT Connell Hwy/RI-138A/RI-238**



go 344 ft  
total 72.9 mi

← 12. Turn **left** at **Van Zandt Ave**  
About 2 mins



go 0.5 mi  
total 73.4 mi

➔ 13. Slight **right** at **Summer St**



go 128 ft  
total 73.4 mi

← 14. Turn **left** at **Arnold Ave**



go 0.1 mi  
total 73.5 mi

➔ 15. Turn **right** at **Broadway**



go 85 ft  
total 73.6 mi

← 16. Turn **left** at **Gibbs Ave**  
About 5 mins



go 1.1 mi  
total 74.7 mi

→ 17. Turn **right** at **Memorial Blvd/RI-138A S**  
About 1 min



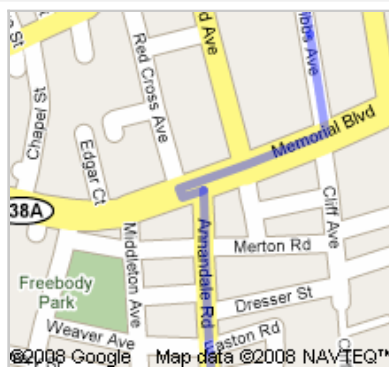
go 0.2 mi  
total 74.9 mi

18. Make a **U-turn** at **Red Cross Ave**



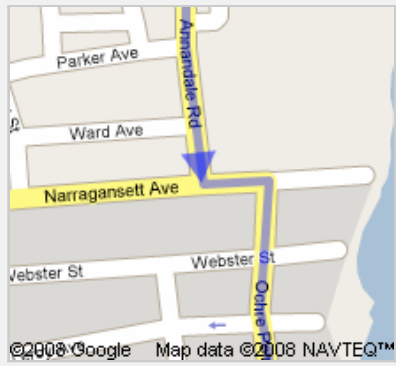
go 213 ft  
total 74.9 mi

→ 19. Turn **right** at **Annandale Rd**  
About 1 min



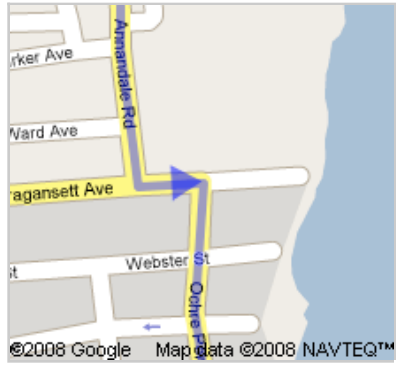
go 0.6 mi  
total 75.5 mi

← 20. Turn **left** at **Narragansett Ave**



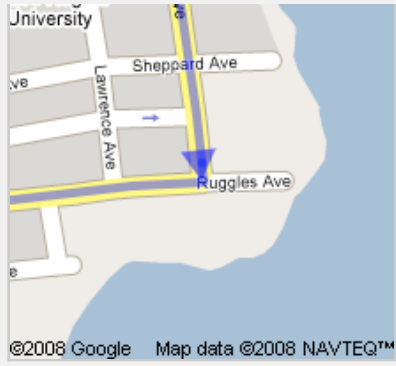
go 433 ft  
total 75.6 mi

→ 21. Turn **right** at **Ochre Point Ave**  
About 1 min



go 0.5 mi  
total 76.1 mi

→ 22. Turn **right** at **Ruggles Ave**  
About 3 mins



go 1.2 mi  
total 77.3 mi

23. Continue on **Wickham Rd**



go 0.3 mi  
total 77.5 mi

← 24. Turn **left** at **Brenton Rd**



go 495 ft  
total 77.6 mi

25. Continue on **Beacon Hill Rd**



go 0.2 mi  
total 77.8 mi

26. Continue straight onto **Harrison Ave**  
About 1 min



go 0.5 mi  
total 78.3 mi

→ 27. Turn **right** at **Fort Adams Dr**

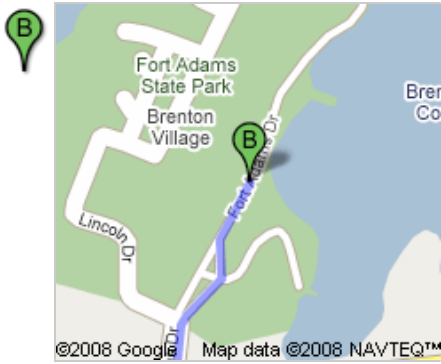


go 0.2 mi  
total 78.5 mi

← 28. Turn **left** to stay on **Fort Adams Dr**



go 0.1 mi  
total 78.7 mi



**20 Fort Adams Dr**  
**Newport, RI 02840**

These directions are for planning purposes only. You may find that construction projects, traffic, weather, or other events may cause conditions to differ from the map results, and you should plan your route accordingly. You must obey all signs or notices regarding your route.

Map data ©2008 NAVTEQ™