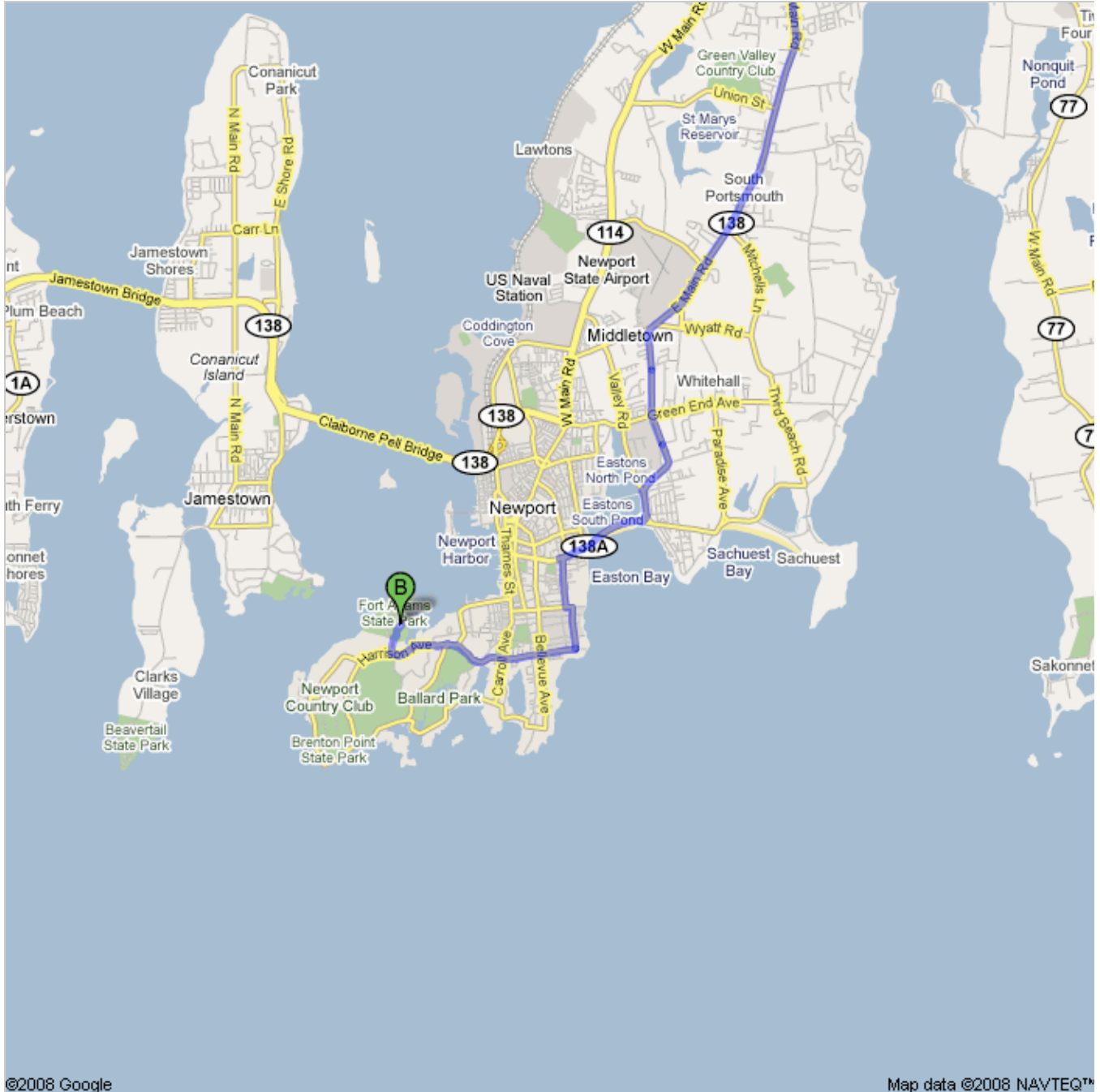


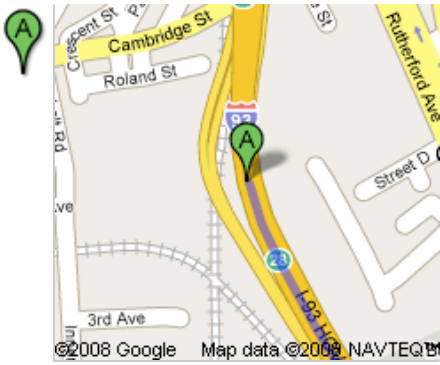


Directions to 20 Fort Adams Dr, Newport, RI 02840  
77.8 mi – about 1 hour 40 mins

**Save trees. Go green!**

Download Google Maps on your phone at [google.com/gmm](http://google.com/gmm)





**I-93 S**

- 1. Head **south** on **I-93 S**  
About 19 mins



go 15.4 mi  
total 15.4 mi

- ← 2. Take exit **4** on the **left** to merge onto **RT-24 S** toward **Brockton**  
About 36 mins



go 38.1 mi  
total 53.4 mi

- 3. Take exit **4** to merge onto **I-195 W/RT-24 S** toward **Fall River**  
About 1 min



go 0.9 mi  
total 54.3 mi

- 4. Take exit **8A** to merge onto **RT-24 S** toward **Tiverton R.I./Newport R.I.**  
Entering Rhode Island  
About 3 mins



go 2.4 mi  
total 56.7 mi

- 5. Continue on **RI-24 S**  
About 7 mins



go 6.8 mi  
total 63.5 mi

- 6. Take exit **1** toward **RI-138 S/Newport Beaches**  
About 1 min



go 0.3 mi  
total 63.8 mi

- 7. Merge onto **Turnpike Ave**  
About 1 min



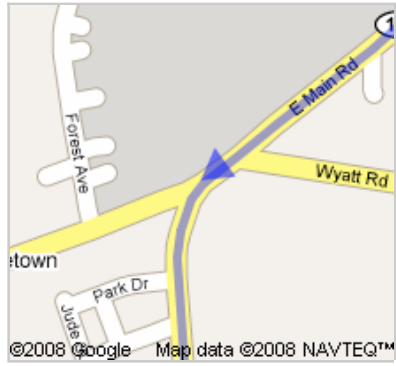
go 0.8 mi  
total 64.6 mi

➔ 8. Slight **right** at **E Main Rd/RI-138**  
About 11 mins



go 5.9 mi  
total 70.5 mi

← 9. Slight **left** at **Aquidneck Ave/RI-138A**  
About 6 mins



go 2.0 mi  
total 72.6 mi

← 10. Turn **left** at **RI-214/Valley Rd**



go 148 ft  
total 72.6 mi

➔ 11. Slight **right** at **Aquidneck Ave/RI-138A**  
Continue to follow RI-138A  
About 4 mins



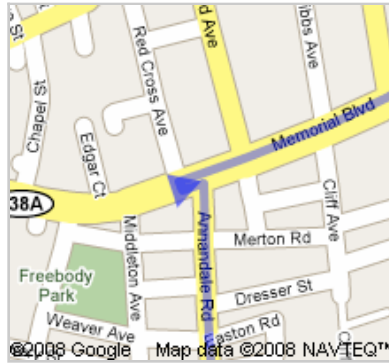
go 1.4 mi  
total 74.0 mi

12. Make a **U-turn** at **Red Cross Ave**



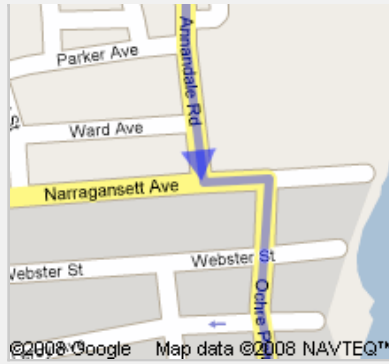
go 213 ft  
total 74.0 mi

➔ 13. Turn **right** at **Annandale Rd**  
About 1 min



go 0.6 mi  
total 74.6 mi

← 14. Turn **left** at **Narragansett Ave**



go 433 ft  
total 74.7 mi

➔ 15. Turn **right** at **Ochre Point Ave**  
About 1 min



go 0.5 mi  
total 75.2 mi

➔ 16. Turn **right** at **Ruggles Ave**  
About 3 mins



go 1.2 mi  
total 76.4 mi

17. Continue on **Wickham Rd**



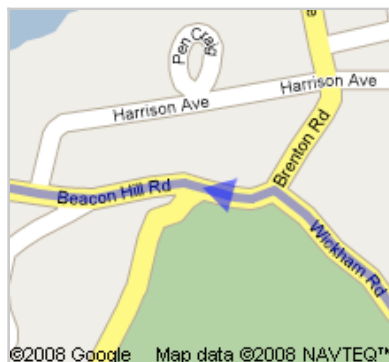
go 0.3 mi  
total 76.6 mi

← 18. Turn **left** at **Brenton Rd**



go 495 ft  
total 76.7 mi

19. Continue on **Beacon Hill Rd**



go 0.2 mi  
total 76.9 mi

20. Continue straight onto **Harrison Ave**

About 1 min



go 0.5 mi  
total 77.4 mi

©2008 Google Map data ©2008 NAVTEQ™

➔ 21. Turn **right** at **Fort Adams Dr**



go 0.2 mi  
total 77.7 mi

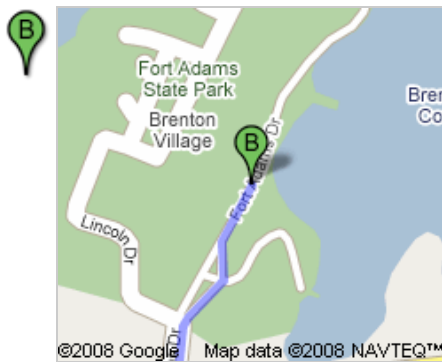
©2008 Google Map data ©2008 NAVTEQ™

⬅ 22. Turn **left** to stay on **Fort Adams Dr**



go 0.1 mi  
total 77.8 mi

©2008 Google Map data ©2008 NAVTEQ™



**20 Fort Adams Dr  
Newport, RI 02840**

These directions are for planning purposes only. You may find that construction projects, traffic, weather, or other events may cause conditions to differ from the map results, and you should plan your route accordingly. You must obey all signs or notices regarding your route.

Map data ©2008 NAVTEQ™, Sanborn