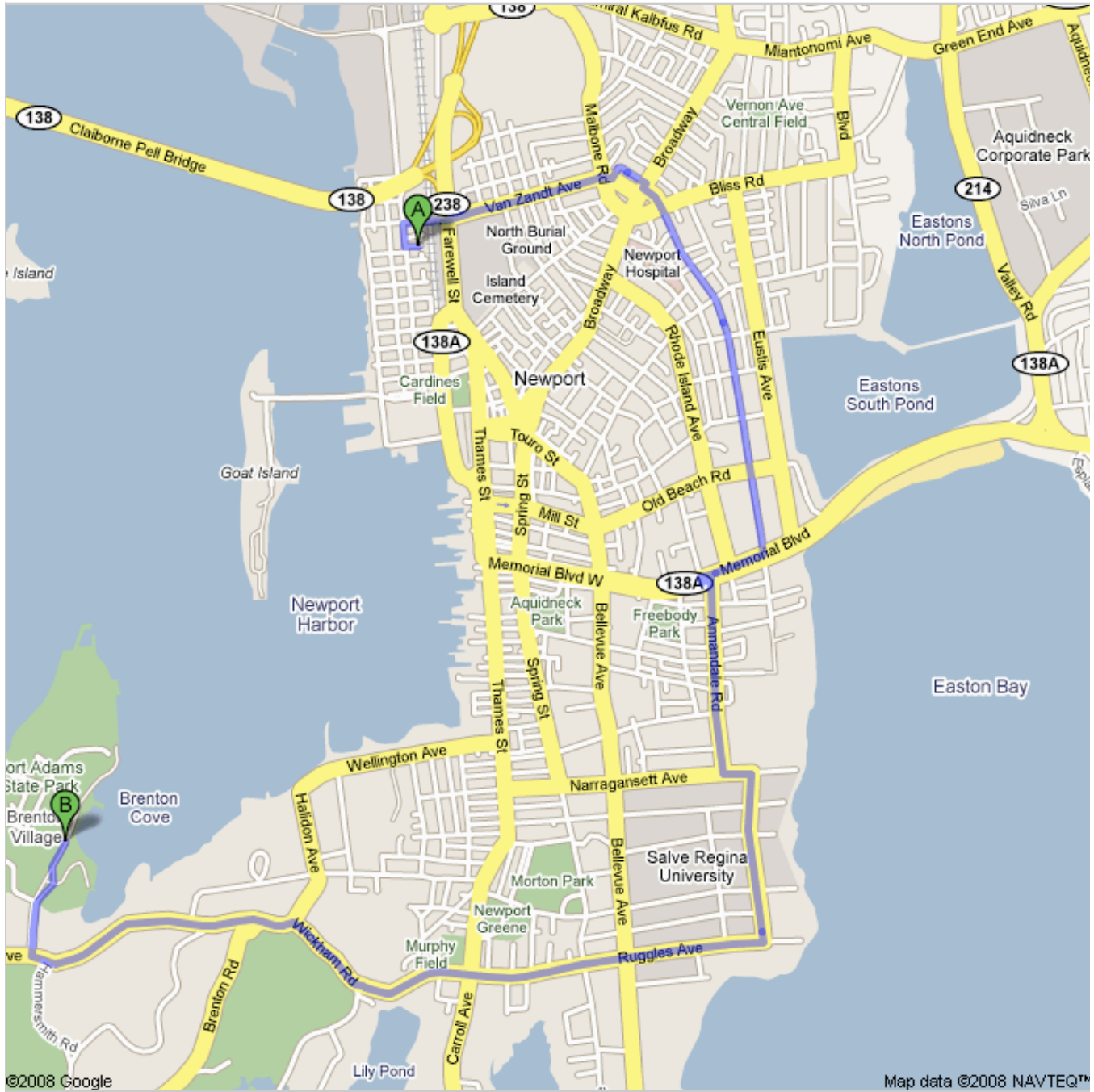


















### Directions to 20 Fort Adams Dr, Newport, RI 02840

**6.0 mi – about 21 mins**

Note: The U-Turn on Memorial Drive is easy even with a trailer. The median has a large break in it across from Red Cross Ave, where you can wait for a break in traffic.



 **7 LaSalle Pl**  
Newport, RI 02840

- |   |                           |
|---|---------------------------|
| 1. Head <b>west</b> on <b>LaSalle Pl</b> toward <b>3rd St</b>   | go 203 ft<br>total 203 ft |
|  2. Turn <b>right</b> at <b>3rd St</b>                                 | go 367 ft<br>total 0.1 mi |
|  3. Turn <b>right</b> at <b>Van Zandt Ave</b><br>About 2 mins          | go 0.6 mi<br>total 0.7 mi |
|  4. Slight <b>right</b> at <b>Summer St</b>                            | go 128 ft<br>total 0.7 mi |
|  5. Turn <b>left</b> at <b>Arnold Ave</b>                              | go 0.1 mi<br>total 0.9 mi |
|  6. Turn <b>right</b> at <b>Broadway</b>                               | go 85 ft<br>total 0.9 mi  |
|  7. Turn <b>left</b> at <b>Gibbs Ave</b><br>About 5 mins               | go 1.1 mi<br>total 2.0 mi |
|  8. Turn <b>right</b> at <b>Memorial Blvd/RI-138A S</b><br>About 1 min | go 0.2 mi<br>total 2.2 mi |
| 9. Make a <b>U-turn</b> at <b>Red Cross Ave</b>   | go 213 ft<br>total 2.2 mi |
|  10. Turn <b>right</b> at <b>Annandale Rd</b><br>About 1 min           | go 0.6 mi<br>total 2.8 mi |
|  11. Turn <b>left</b> at <b>Narragansett Ave</b>                       | go 433 ft<br>total 2.9 mi |
|  12. Turn <b>right</b> at <b>Ochre Point Ave</b><br>About 1 min        | go 0.5 mi<br>total 3.4 mi |
|  13. Turn <b>right</b> at <b>Ruggles Ave</b><br>About 3 mins         | go 1.2 mi<br>total 4.6 mi |
| 14. Continue on <b>Wickham Rd</b>   | go 0.3 mi<br>total 4.8 mi |
|  15. Turn <b>left</b> at <b>Brenton Rd</b>                           | go 495 ft<br>total 4.9 mi |
| 16. Continue on <b>Beacon Hill Rd</b>   | go 0.2 mi<br>total 5.1 mi |
| 17. Continue straight onto <b>Harrison Ave</b><br>About 1 min   | go 0.5 mi<br>total 5.6 mi |
|  18. Turn <b>right</b> at <b>Fort Adams Dr</b>                       | go 0.2 mi<br>total 5.9 mi |
|  19. Turn <b>left</b> to stay on <b>Fort Adams Dr</b>                | go 0.1 mi<br>total 6.0 mi |

 **20 Fort Adams Dr**  
Newport, RI 02840

These directions are for planning purposes only. You may find that construction projects, traffic, weather, or other events may cause conditions to differ from the map results, and you should plan your route accordingly. You must obey all signs or notices regarding your route.

Map data ©2008 NAVTEQ™